

Coasts

LO: To map major coastal towns and cities.

Key Vocabulary

What do the terms **coast and coastal** mean?

Coast- The part of the land joining or near the sea.

Coastal- Near to the coast.



We are going to be looking at coastal towns and cities in the United Kingdom.





Today we are going to be finding coastal towns and cities on a map.

What previous knowledge is going to help us when we try and find locations on a map?

What resources have we used in the past to help?

Work on settlements

Using a maps key

Using an atlas

Understanding how
a map works

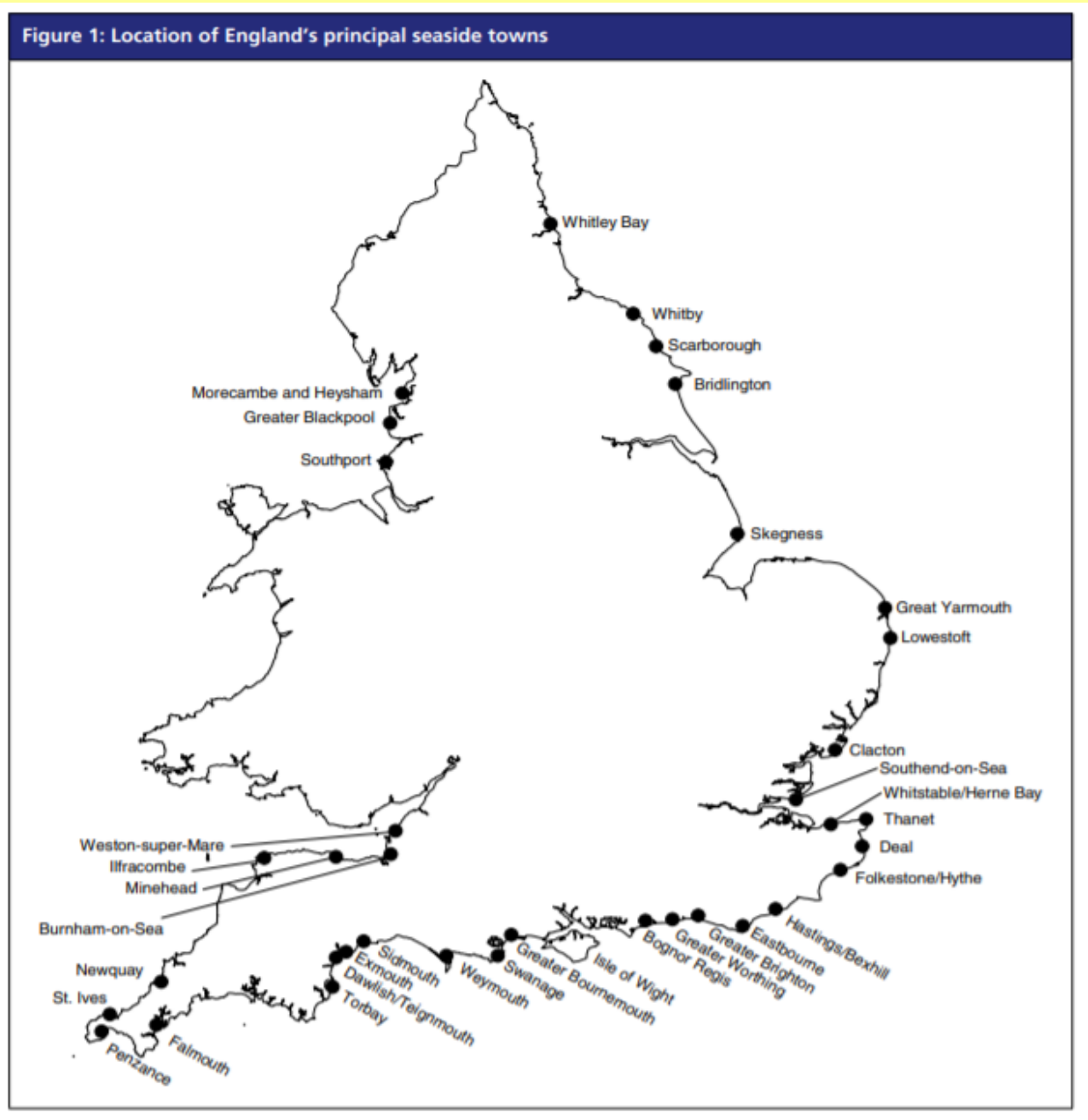
Using a google maps

This map shows the location of different seaside towns and cities in England.

Can you find?

- Greater Blackpool
- Western- Super- Mare
- Great Yarmouth

Let's find these places on google maps and in our atlas.



Use atlases
or google
maps to help
you.



On this map plot these places.

- Greater Blackpool
- Westin- Super- Mare
- Great Yarmouth

Then find ...

- Aberystwyth
- Dundee
- Scarborough

Can you add any of your own?

Each of these places are different sizes.

We often measure the size of a settlement by it's population.

Table 1: Population of England's principal seaside towns, 2006 (ranked by size)

	Population
Greater Bournemouth	335,500
Greater Brighton	284,300
Greater Blackpool	264,600
Greater Worthing	191,300
Southend-on-Sea	159,900
Isle of Wight	138,500
Torbay	133,200
Hastings/Bexhill	127,100
Thanet	122,300
Eastbourne	94,900
Southport	90,400
Weston-super-Mare	76,300
Whitstable/Herne Bay	69,700
Lowestoft	63,900
Folkestone/Hythe	60,100
Great Yarmouth	58,300
Clacton	58,000
Scarborough	54,900
Weymouth	52,000
Morecambe/Heysham	50,800
Bognor Regis	42,300
Bridlington	39,200
Whitley Bay	38,400
Exmouth	34,200
Dawlish/Teignmouth	30,300
Deal	29,200
Newquay	23,500
Penzance	21,600
Falmouth	21,100
Skegness	20,400
Burnham-on-Sea	19,100
Sidmouth	13,700
Whitby	13,700
Minehead	12,100
Ilfracombe	11,300
St Ives	11,200
Swanage	10,100
Seaside towns	2,877,200

This table shows the population of different coastal towns and cities in England in 2006.

What is the 2006 population of...

Greater Blackpool

Weston- Super- Mare




Great Yarmouth?

This is table shows the 2011 population for the towns we have mapped.

Population of Coastal Town and Cities. 2011 Census	
	Population
Greater Blackpool	142,100
Westin- Super- Mare	6,197
Great Yarmouth	92,500
Aberystwyth	18,093
Dundee	5,600
Scarborough	108,793

We can use symbols on our maps to show the population.

Task 2-
Add a key to your book to show the symbols used for population differences.

< 100,000	
100,000 to 500,000	
>500,000	

Add a symbol to each of your towns to show it's population.

For example

Greater Blackpool 